


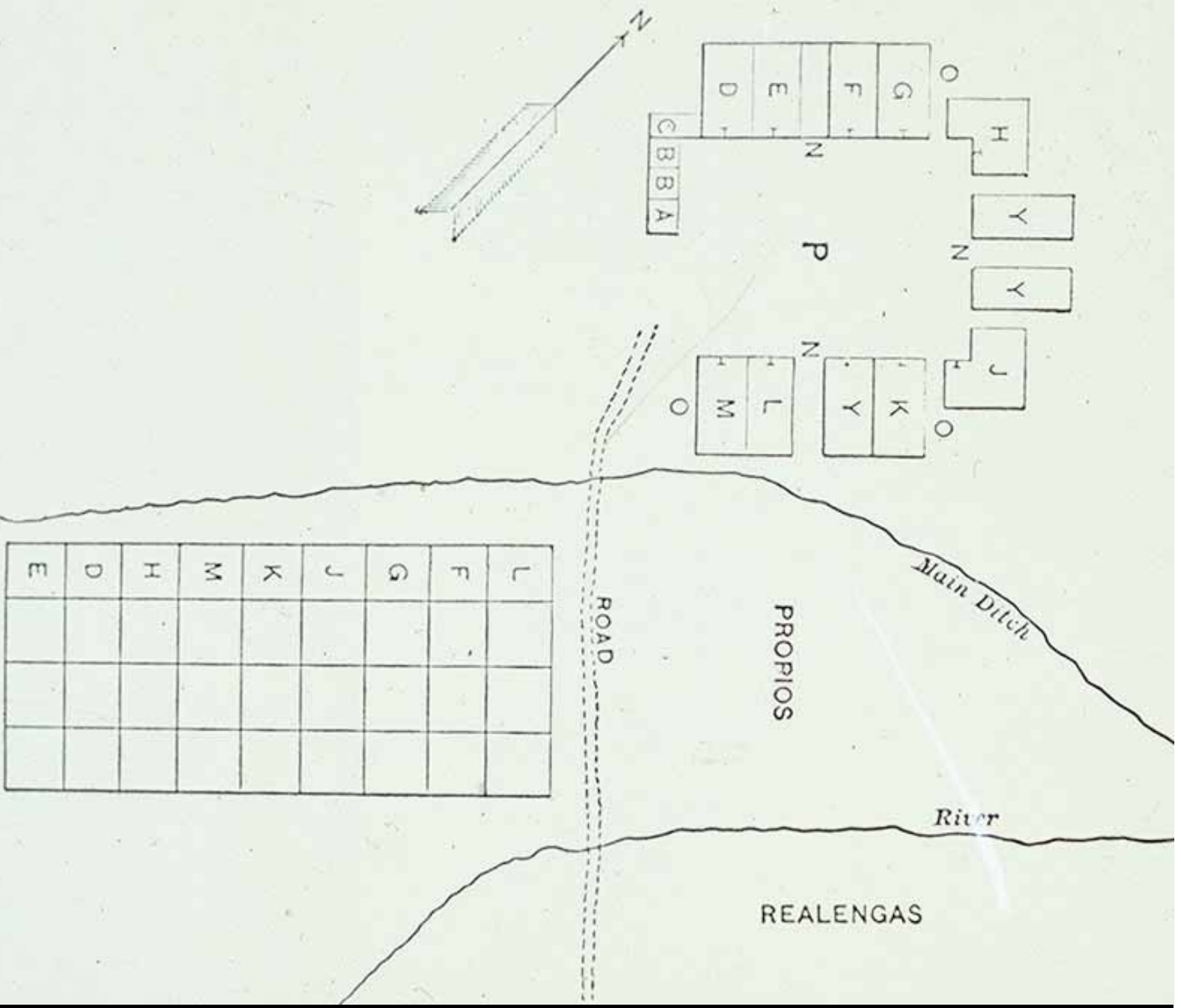
The First Los Angeles 1781 to 1880

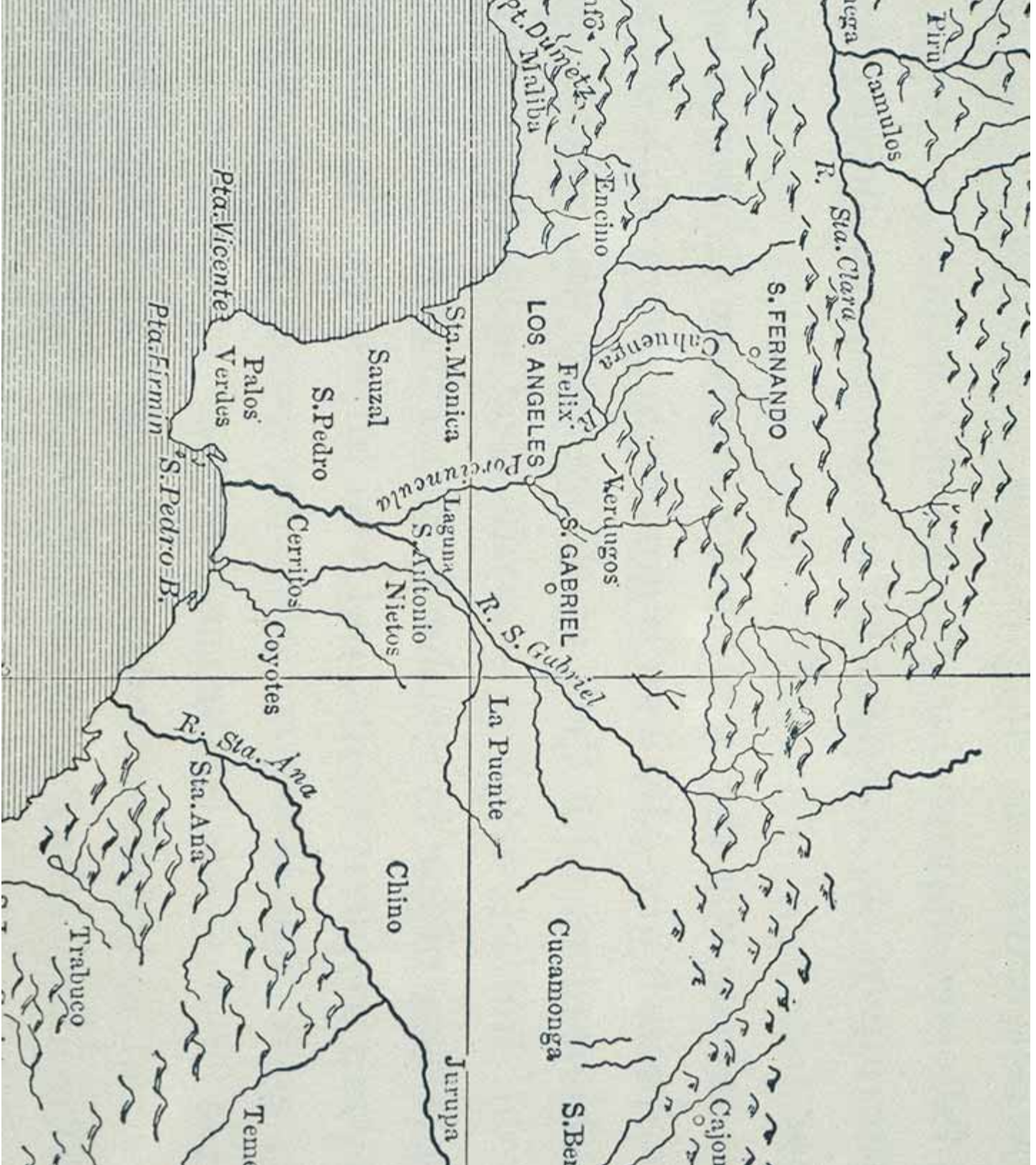



FOUNDING OF LOS ANGELES



The People of Los Angeles and the Founding of the City of Los Angeles











Part of Los Angeles.

Church

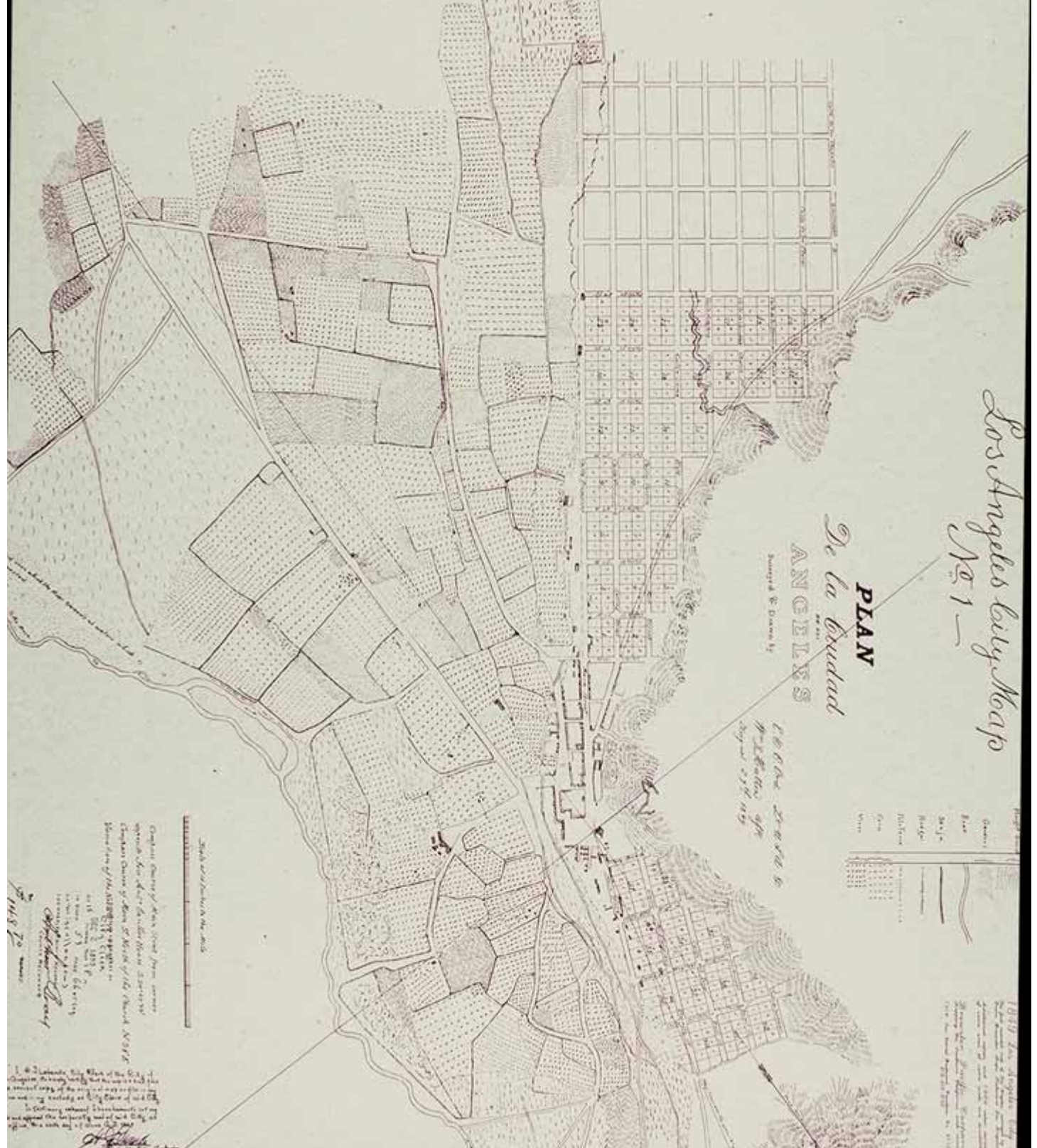


Los Angeles City Map No 1

PLAN De la Ciudad ANGELLES


Surveyed & Drawn by


WALTER H. HALL &
WILLIAM H. HALL
Surveyors





Copyright of this Map from survey made by Walter H. Hall & William H. Hall in the year 1877. Published by Walter H. Hall & William H. Hall, Surveyors, 115 N. 2nd St. Los Angeles, Cal.

Published by the Surveyors, 115 N. 2nd St. Los Angeles, Cal.









LOS ANGELES,
SEE THEM SO!

121 1/2 ANCHER COURT CAL. 1917

Copyright 1917 by The Los Angeles Chamber of Commerce



THE BANK



THE HOTEL



THE STORE



THE OFFICE



THE SCHOOL



THE CHURCH



THE TEMPLE



THE THEATRE



THE CATHEDRAL



THE MUSEUM



THE OBSERVATORY



THE ZOO



THE PARK



THE BEACH



THE CLIFFS



THE MOUNTAINS



THE CITY



THE HARBOUR



THE BAY



THE ISLANDS



THE PENINSULA





THE COAST




THE OCEAN


The Second Los Angeles 1880 to 1900


















LOS ANGELES,
CALIFORNIA

- 1. The Los Angeles River
- 2. The Los Angeles Harbor
- 3. The Los Angeles City Hall
- 4. The Los Angeles Courthouse
- 5. The Los Angeles City Jail
- 6. The Los Angeles City Prison
- 7. The Los Angeles City Almshouse
- 8. The Los Angeles City Hospital
- 9. The Los Angeles City School
- 10. The Los Angeles City Library
- 11. The Los Angeles City Theatre
- 12. The Los Angeles City Opera House
- 13. The Los Angeles City Casino
- 14. The Los Angeles City Hotel
- 15. The Los Angeles City Casino
- 16. The Los Angeles City Hotel
- 17. The Los Angeles City Casino
- 18. The Los Angeles City Hotel
- 19. The Los Angeles City Casino
- 20. The Los Angeles City Hotel

SOUTH END PART OF LOS ANGELES


LOS ANGELES FROM THE WESTERN PACIFIC RIVER

VIEW OF LOS ANGELES
BROOKLYN HEIGHTS
 OF THE PERSPECTIVE
 FROM THE OCEAN AND SAN FRANCISCO MOUNTAINS TO THE SANDWICH MOUNTAINS.




Published by
 J. M. Smith & Co.
 100 Broadway, N. Y.
 1850.


Published by
 J. M. Smith & Co.
 100 Broadway, N. Y.
 1850.










10. Los Angeles Consolidated Electric Railway trains, 1895






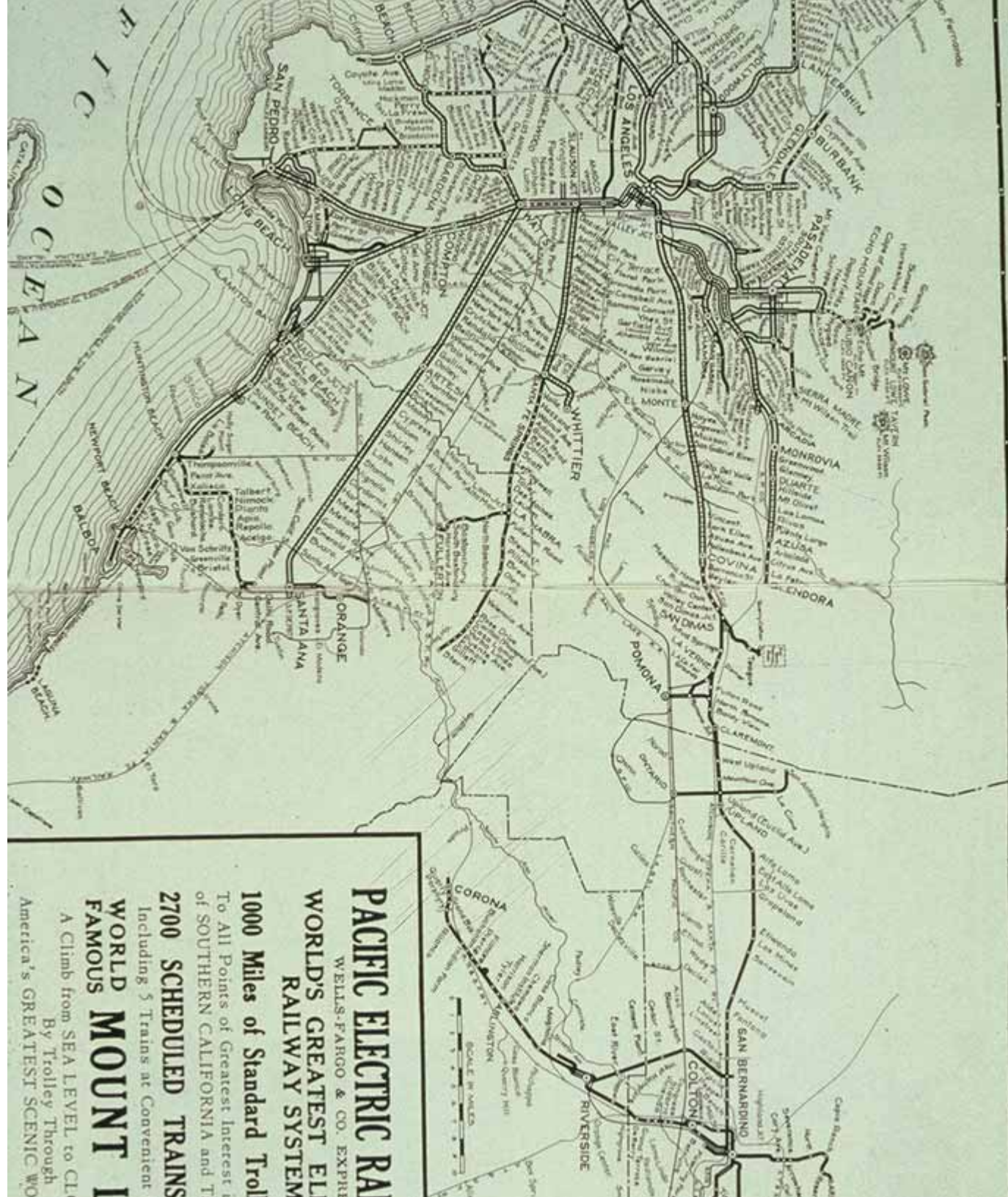




The Third Los Angeles 1900 to 1940



PACIFIC ELECTRIC RAILWAY CALIF



PACIFIC ELECTRIC RAILWAY
WELLS-FARGO & CO. EXPRESS
WORLD'S GREATEST ELECTRIC RAILWAY SYSTEM
1000 Miles of Standard Trolley
To All Points of Greatest Interest in
of SOUTHERN CALIFORNIA and T
2700 SCHEDULED TRAINS
Including 5 Trains at Convenient
WORLD FAMOUS MOUNTAIN
A Climb from SEA LEVEL to CL
By Trolley Through
America's GREATEST SCENIC WONDERS




12. Construction of Los Angeles aqueduct, 1908-1912

INSPECTIVE SECTION
FACTORY CORPORATION
1909




1909
LOS ANGELES
1909



















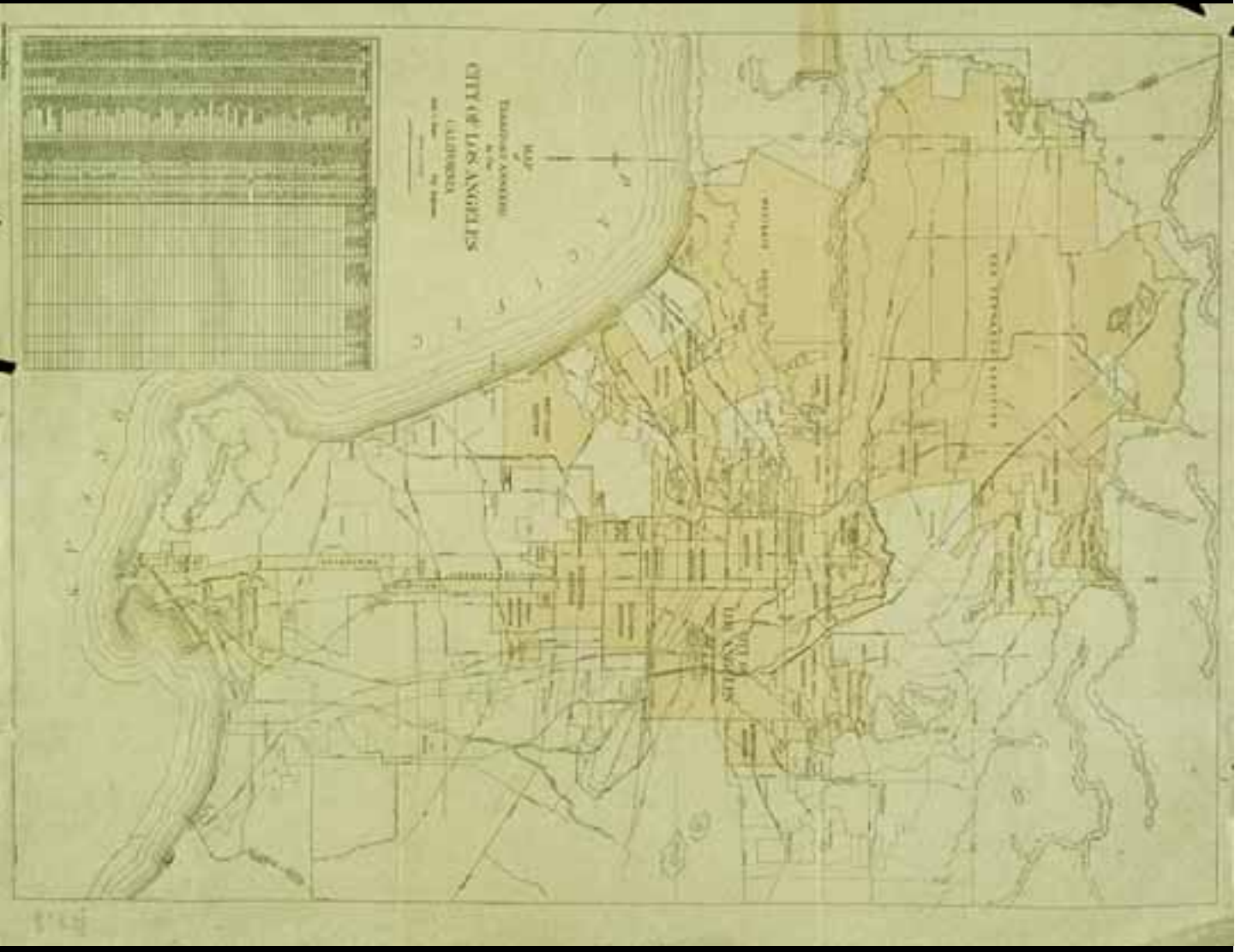





① 159 P 585 #771 C







The Fourth Los Angeles 1940 to 1990





**FREEWAY SYSTEM
IN THE
LOS ANGELES AREA**
AS OF JULY, 1968


ENGINEERING DEPARTMENT
CIVIL ENGINEERING DIVISION
CALIFORNIA DEPARTMENT OF TRANSPORTATION


LEGEND

COMPLETED
 UNDER CONSTRUCTION
 PROPOSED
 ROUTE ADOPTED
 ALTERNATE ROUTES
 COMPLETED

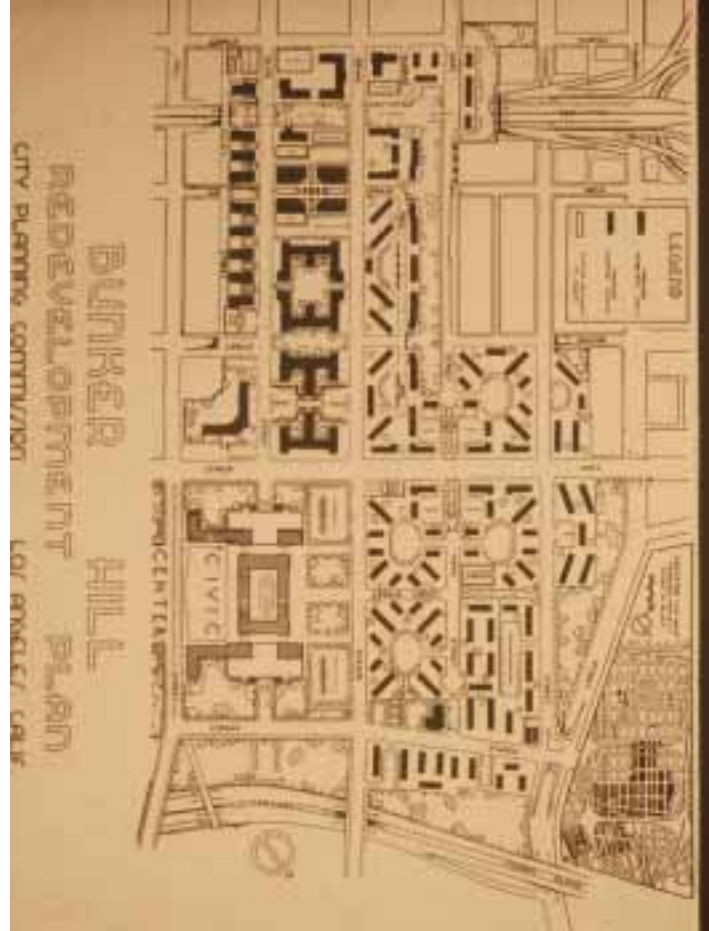
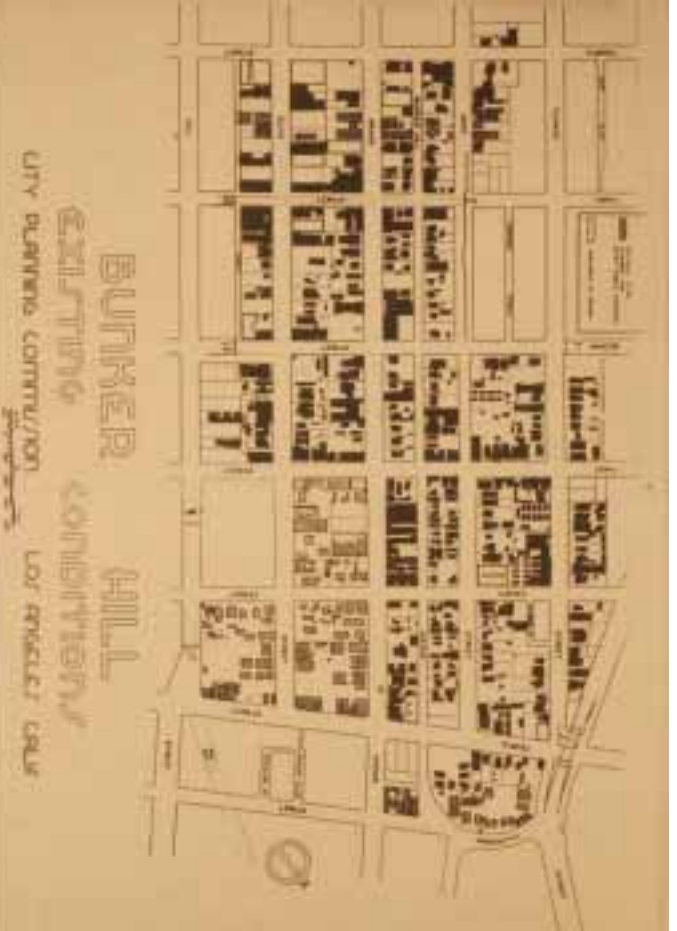


























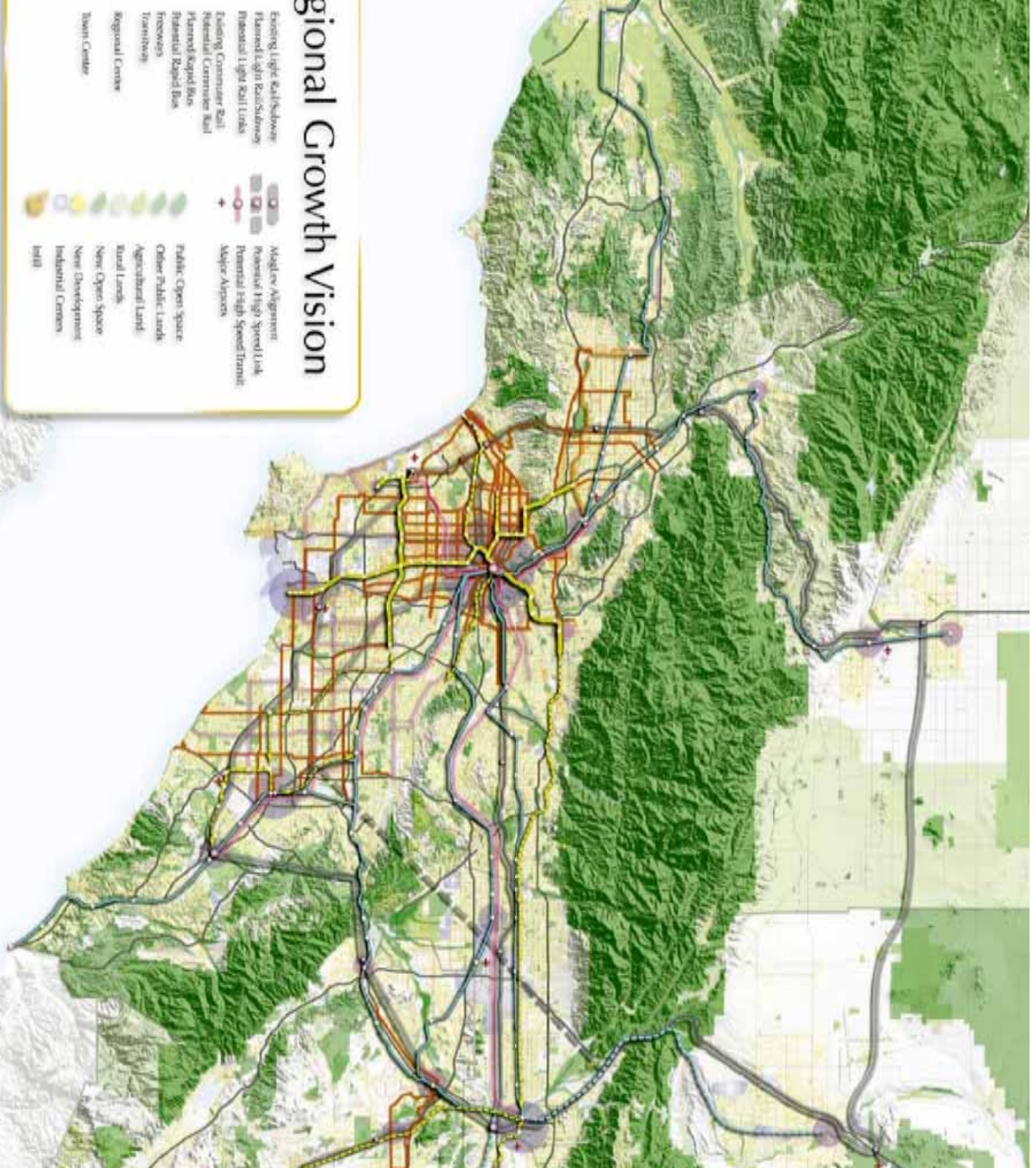









The Fifth Los Angeles 1990 on



Regional Growth Vision

- Existing Light Rail/Showway
 - Potential Light Rail/Showway
 - Potential Light Rail Links
 - Existing Commuter Rail
 - Potential Commuter Rail
 - Potential Rapid Bus
 - Interstates
 - Freeways
 - Transthruway
 - Regional Center
 - Smart Center
- Major Alignment
 - Potential High Speed Link
 - Potential High Speed Transit
 - Major Airports
 - Public Open Space
 - Other Public Land
 - Agricultural Land
 - Rural Land
 - New Open Space
 - New Development
 - Industrial Center
 - Health



Los Angeles River Parks





Santa Monica Boulevard, West Hollywood - Zimmer Gunsul Frasca Partnership




Rapid Bus - Suisman Urban Design







Vermont Village - Solomon ETC Architecture





Hollywood & Highland TOD





Downtown Brea



Victoria Gardens, Rancho Cucamonga



Ten Minute Diamond Plan, Downtown LA - Suisman Urban Design



View of the Park as Transformed in the Master Plan. The intersection of San Vicente and Santa Monica Boulevard is in the foreground. Note the important visual and functional connection between the park and Santa Monica Boulevard, and the prominence of the library in this relationship.



RiverPark, Oxnard - AC Martin Partners



