

**URBANISM: EXPERIENCING THE NEW  
THE CONVENIENT REMEDY**

**CNU  
XVII**  

---

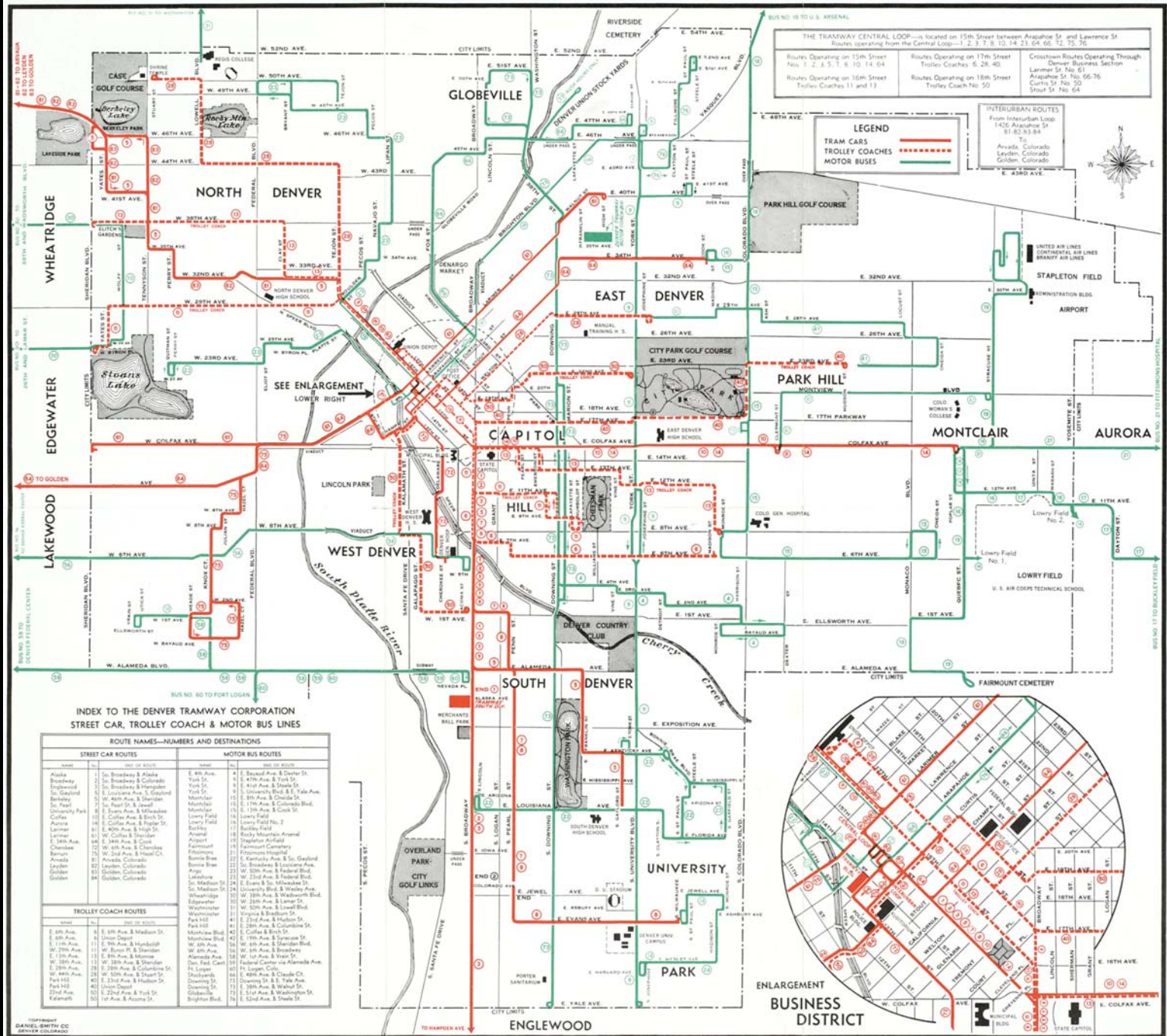
**Denver**

**JUNE 10 -14, 2009**




The image cannot be displayed. Your computer may not have enough memory to open the image, or the image may have been corrupted. Restart your computer, and then open the file again. If the red x still appears, you may have to delete the image and then insert it again.

# OFFICIAL ROUTE MAP OF THE DENVER TRAMWAY CORPORATION



DESIGNED BY DANIEL SMITH CO DENVER, COLORADO






*Public Library and North Section  
of the Civic Center, Denver, Colorado  
City and County Building in Background*









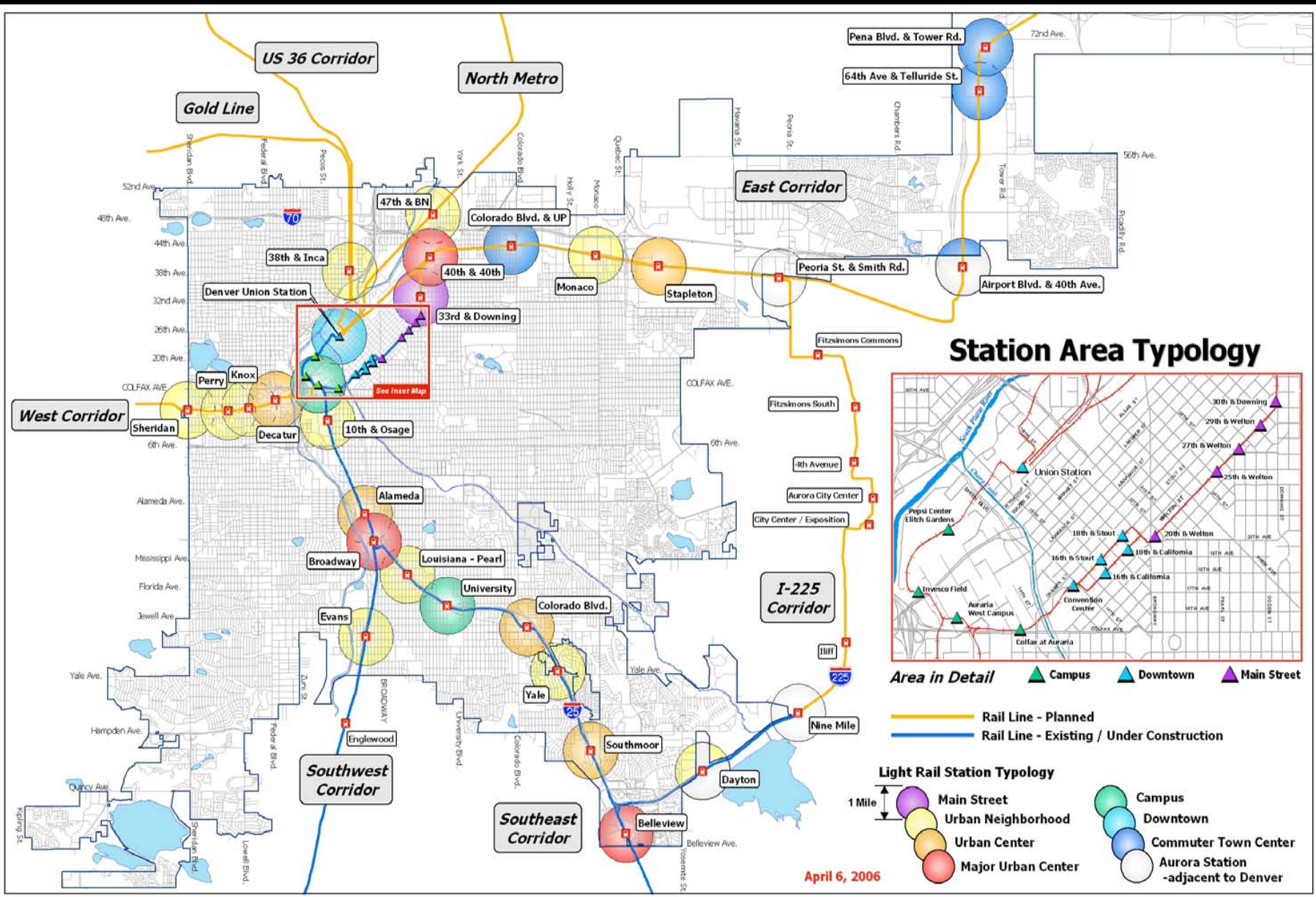












US 36 Corridor

North Metro

Gold Line

East Corridor

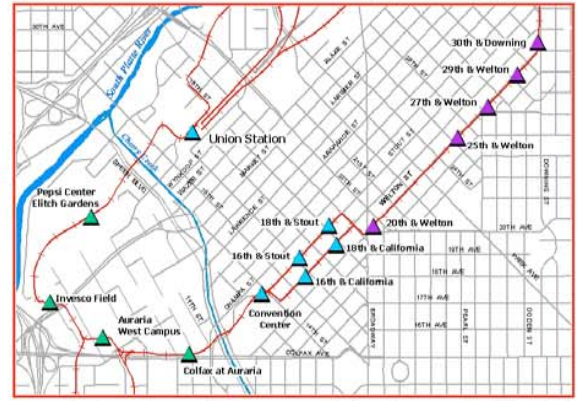
West Corridor

Southwest Corridor

Southeast Corridor

I-225 Corridor

### Station Area Typology



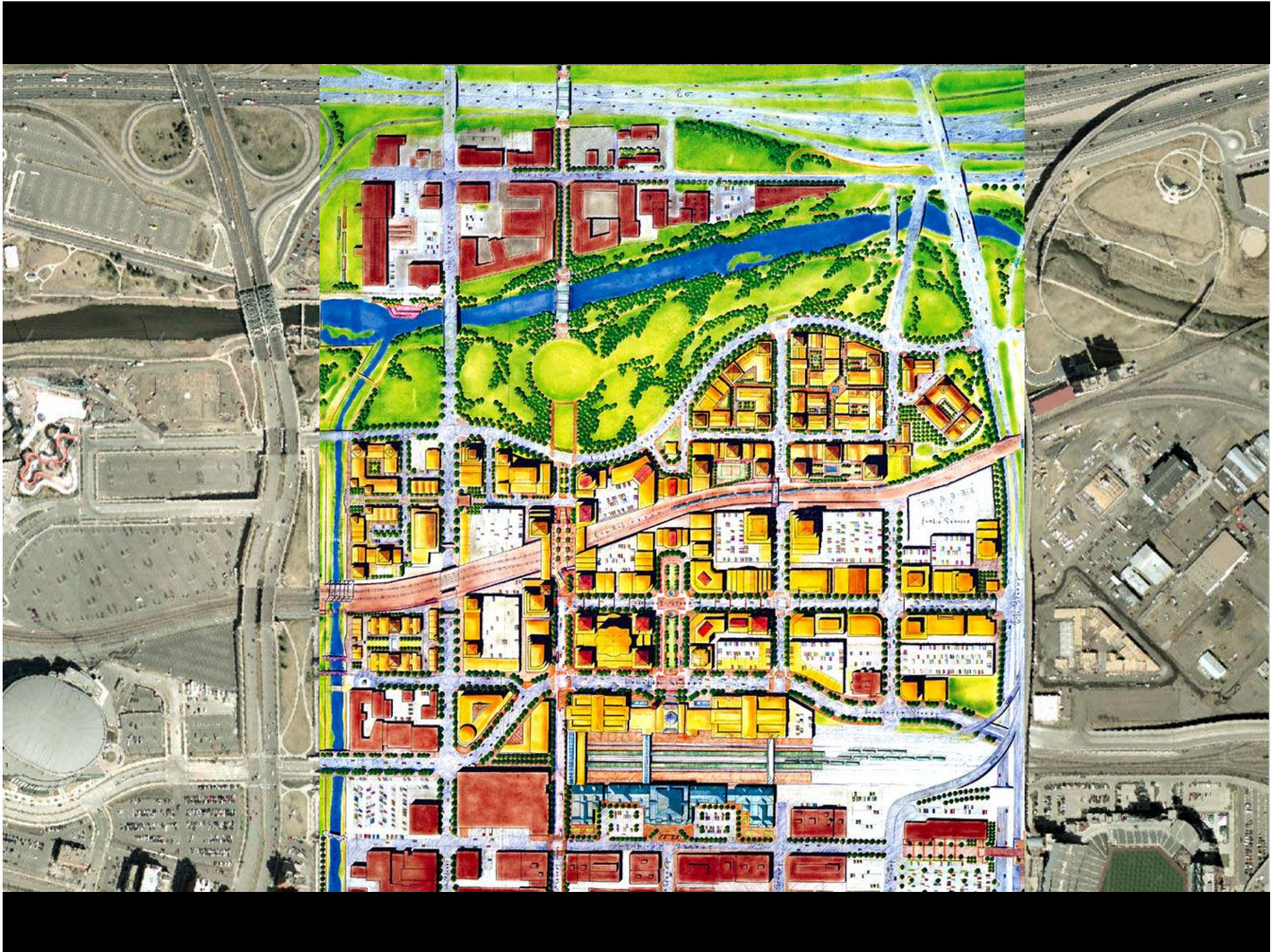
Area in Detail    ▲ Campus    ▲ Downtown    ▲ Main Street

— Rail Line - Planned  
 — Rail Line - Existing / Under Construction

#### Light Rail Station Typology



April 6, 2006

















**URBANISM: EXPERIENCING THE NEW  
THE CONVENIENT REMEDY**

**CNU  
XVII**  

---

**Denver**

**JUNE 10 -14, 2009**





# URBANISM: EXPERIENCING THE NEW THE CONVENIENT REMEDY

Call For Ideas:

- Myths and Lessons of New Urbanism
- Transportation and Transit-Oriented Development
- Urbanizing the Horizontal City
- Designing Public Infrastructure that Creates Value
- Sustainability
- Implementing New Urbanism

Deadline: Friday, August 15











 greenprint denver









“What is the City but the People?”

Coriolanus Act III, William Shakespeare

“First we shape our buildings and  
afterwards, our buildings shape us”

Sir Winston Churchill

“Divine NATURE made the country,  
Human ART built the cities”

Marcus Terentius Varro

**URBANISM: EXPERIENCING THE NEW  
THE CONVENIENT REMEDY**

**CNU  
XVII**  

---

**Denver**

**JUNE 10 -14, 2009**